

Monthly Weather Summary in Northern

July 2020

In July 2020, although the southwest monsoon prevailed over the Andaman Sea and Thailand throughout the month, the southeasterly wind periodically prevailing over Thailand and the Gulf of Thailand and the low pressure cell covered over Laos and upper Vietnam for few days, uneven rainfall was observed in upper Thailand which induced below normal rainfall in majority areas especially in the northern and eastern regions where received 36 and 35 percent less rainfall than normal, respectively. Monthly rainfall was 17% lower than normal in almost regions of Thailand. In southern part, with the prevailing of the southwest monsoon, the blowing of the easterly wind over the southern part and the easterly wave moved through the eastern, lower central and the Gulf of Thailand for few days, abundant rainfall was found almost the month with heavy to very heavy rain in some areas at times.

1st-10th July : During early period, the monsoon trough lay across Myanmar and Laos to the low pressure cell in the upper Laos. In addition, the southwest monsoon prevailed over the Andaman Sea and Thailand throughout the period and it was rather active during early period. Besides, the southerly and southeasterly wind prevailed over the northeastern, eastern and the Gulf of Thailand during the middle of the period with the blowing of the easterly wind over southern part during late period. These conditions caused uneven rainfall in upper Thailand especially in the northeastern and central parts. Northern part received isolated to scattered rain around 10%-50% of areas almost the period with heavy to very rainfall in some areas then decreasing rainfall. The maximum daily rainfall in Northern was 78.4 millimeters at Phrae province on 1st July. Flash flooding was reported at Lamphun and Chiang Mai province on 7th July and at Lampang province on 8th July.

11th-20th July : The southwest monsoon prevailed over the Andaman Sea and Thailand throughout the period. In addition, the southeasterly wind prevailed over Thailand and the Gulf of Thailand during the first half of the period and blowing over the northeastern and eastern parts during the second half of the period. These caused rainfall in upper Thailand mainly during the beginning and the middle of the period especially in the central and eastern parts where obtained 60%-90% of areas for fairly widespread rain with isolated heavy to very heavy rainfall during the middle of the period. Northern part received 10%-40% of areas for isolated to scattered rain almost the period except more than 80% of areas for fairly widespread rain with isolated heavy to very heavy rainfall in some areas on 12th-13th July. The maximum daily rainfall in Northern was 64.4 millimeters at Phrae province on 12th July. Gusty winds was reported at Lamphun province on 12th July. Flash flooding was reported at Phetchabun province on 17th July, at Mae Hong Son province on 20th July. Landslide was reported at Chiang Mai on 17th July.

21st-31th July : Under the influence of the southwest monsoon which prevailed over the Andaman Sea and Thailand was strengthened during late period, the easterly wave moved to lower northeastern, eastern, lower central and the Gulf of Thailand during mid-period, the low pressure cell covered Laos and upper Vietnam and the active low pressure cell in the South China Sea intensified into the tropical depression covering upper South China Sea on the last day of the period. As a result, there was rainfall in upper Thailand mostly in the central and eastern parts. The maximum daily rainfall in Northern was 41.5 millimeter at Hang Chat in Lampang province on 27th July. Gusty winds reported at Phitsanulok province on 21st and 25th July.

The average temperature in this month was higher than normal for most part of Thailand. The most highest was Northern and Northeastern. Northern was 1.8°C higher than normal. The maximum temperature was 39.6°C at Mueang in Tak province on 7th July. The minimum temperature was 20.5 °C at Umphang in Tak province on 18th July. For rainfall, was 62.6 millimeter lower than normal (36%).

Note: 1. Data of rain, temperature and natural disasters is a preliminary report.



Monthly Current Report
Rainfall and Accumulative Rainfall
July 2020

Northern Thailand

Station	Temperature (°c)		Rainfall (mm)		Accumulative rainfall (mm) Since 1 January	
	Mean	Above or below normal	Actual	Above or below normal	Actual	Above or below normal
Chiang Rai	28.0	1.3	174.1	-136.8	525.8	-324.3
Mae Hong Son	28.8	1.8	141.6	-85.3	412.6	-271.7
Phayao	28.8	1.8	52.8	-89.0	457.0	-101.6
Chiang Mai	29.3	2.1	137.8	-2.4	347.4	-167.5
Tha Wang Pha	29.1	1.9	139.0	-129.4	503.4	-273.4
Nan	29.3	1.6	164.5	-36.2	633.8	-26.6
Lamphun	29.2	1.4	131.3	14.3	476.8	15.5
Lampang	29.9	2.1	59.4	-75.2	344.6	-168.2
Mae Sariang	28.0	1.8	113.3	-67.9	390.3	-203.1
Phrae	29.5	1.8	226.9	72.7	665.0	69.6
Uttaradit	30.3	1.9	150.1	-16.3	413.0	-304.2
Bhumibol Dam	30.6	2.4	29.1	-37.6	226.4	-241.1
Tak	30.5	2.4	54.7	-33.0	292.2	-178.7
Mae Sot	27.9	2.1	66.7	-262.3	241.8	-587.0
Umphang	26.1	1.6	105.6	-126.0	374.4	-404.8
Phitsanulok	29.9	1.4	102.7	-76.7	487.8	-128.0
Lom Sak	29.1	1.5	122.8	-5.8	548.8	4.3
Phetchabun	29.7	2.0	78.6	-70.2	565.9	-53.0
Wichian Buri	29.6	1.0	124.3	-21.6	428.1	-181.0
Kamphaeng Phet	30.0	1.9	93.4	-66.0	283.4	-341.5
Over the area	29.2	1.8	113.4	-62.6 -36%	430.9	-193.5 -31%

Daily maximum temperature (°c) July 2020

station	1	2	3	4	5	6	7	8	9	10	11	12	13	14	15	16	17	18	19	20	21	22	23	24	25	26	27	28	29	30	31
Mae hong son	32.7	35.0	35.0	32.7	34.1	35.1	37.2	32.0	35.1	33.3	33.4	35.5	29.7	34.4	35.5	35.8	36.0	33.7	32.7	34.5	27.6	35.8	36.4	38.0	37.9	36.2	35.8	31.3	30.6	34.9	35.3
Mae sariang	31.0	33.0	33.2	34.0	32.0	35.2	36.3	33.4	31.9	33.8	32.0	35.4	32.2	33.8	35.0	35.6	35.2	31.8	32.5	33.5	32.0	35.0	36.5	38.5	38.5	37.0	35.0	31.9	31.6	34.6	35.0
Chiang Rai	31.6	32.5	31.5	32.0	33.1	34.1	33.9	32.0	34.5	32.8	31.2	30.0	27.5	32.4	34.1	34.5	33.5	31.9	31.2	32.3	30.2	32.2	34.0	34.9	36.3	34.8	33.7	30.6	33.3	34.5	36.8
As. Chiang Rai	32.5	32.5	32.0	32.0	32.3	33.9	34.4	32.0	34.5	33.0	31.5	31.1	28.0	31.3	34.0	34.5	33.5	32.6	31.8	32.2	30.0	31.5	34.4	35.2	36.6	35.2	33.5	31.0	33.4	34.5	35.2
Phayao	34.3	34.2	33.7	32.8	34.8	35.5	35.8	32.0	35.0	33.6	33.3	31.6	30.0	32.0	33.9	33.8	34.5	32.8	34.0	34.7	32.0	31.0	34.0	35.9	37.0	35.7	35.2	31.6	33.8	34.7	34.7
Chiang Mai	34.0	33.5	35.4	32.5	35.4	35.4	37.7	34.0	34.6	33.5	33.3	35.2	31.4	33.6	35.7	36.5	35.2	31.5	34.5	35.3	32.9	34.6	35.9	37.0	37.7	36.7	36.0	31.8	35.0	35.1	36.5
Ang khang	24.5	23.3	26.6	25.1	25.4	26.5	25.8	22.3	24.1	22.3	24.1	23.5	22.2	20.2	24.0	25.2	24.0	24.6	19.9	24.0	20.1	20.7	21.8	25.3	26.9	23.7	24.0	22.4	26.0	25.5	26.5
Nan	35.5	34.2	32.2	31.8	34.5	35.8	35.2	35.0	35.6	36.5	33.7	33.1	32.6	35.2	34.5	35.2	35.0	33.9	34.8	35.4	30.0	34.3	34.5	37.8	37.7	36.8	33.5	35.8	33.7	36.0	35.2
As. Nan	33.0	35.0	31.0	30.2	32.1	33.2	33.2	34.5	35.5	35.5	32.0	31.6	31.6	33.1	33.1	35.0	34.0	32.5	34.0	33.8	29.2	33.0	32.5	34.9	35.5	36.5	33.6	34.7	34.5	33.7	34.8
Tha wang Pha	33.7	32.3	31.8	30.1	32.3	35.9	35.0	35.0	35.7	34.6	32.0	31.3	32.1	34.8	35.5	36.6	35.5	33.3	34.0	33.5	29.3	35.7	35.5	37.6	38.4	37.0	34.8	35.3	34.2	35.0	36.7
Thung Chang	32.8	31.5	31.5	29.8	32.0	34.7	34.5	32.5	33.5	32.5	30.5	32.0	31.5	33.0	34.2	35.0	34.0	31.4	32.3	32.9	29.5	33.0	33.0	35.8	34.2	33.1	32.6	34.0	32.0	33.0	35.5
Lamphun	34.5	33.5	35.6	34.2	35.1	37.0	37.7	34.3	34.2	34.8	33.0	36.1	32.0	33.9	35.6	36.5	34.6	32.0	35.0	35.2	33.0	34.5	35.7	36.4	37.2	36.6	35.9	30.1	34.8	35.0	36.2
Lampang	34.3	35.2	35.2	34.2	35.2	37.0	37.6	35.0	36.8	37.3	36.1	36.4	32.3	35.2	36.3	37.0	35.8	33.8	35.7	36.5	35.0	35.8	36.0	37.7	39.0	38.2	35.6	34.2	34.6	37.7	39.2
As. Lampang	34.2	33.0	34.5	32.8	34.0	34.2	36.8	33.0	35.0	35.2	34.0	34.2	29.6	32.8	35.5	35.5	33.0	31.7	34.2	34.0	33.4	32.5	34.5	37.0	37.6	35.2	35.4	32.5	30.5	35.2	34.5
Thoen	35.0	36.6	35.7	34.7	36.4	38.0	36.9	34.9	37.8	37.1	35.3	35.9	32.9	33.4	36.5	35.9	34.5	35.9	35.8	36.6	35.2	34.4	34.9	37.5	37.3	37.4	34.3	37.2	34.4	36.4	37.7
Phrae	34.5	34.2	34.0	32.4	34.1	37.2	37.2	34.8	35.8	36.0	34.5	32.7	33.7	34.9	35.0	35.4	34.6	34.7	35.5	35.9	31.6	35.6	35.1	37.2	37.4	36.0	33.5	34.3	35.0	36.0	35.3
Uttaradit	37.0	36.5	35.5	33.5	34.8	38.5	38.0	36.0	36.7	37.5	36.0	32.6	34.5	35.1	37.0	37.5	35.4	36.5	37.5	37.5	36.7	36.5	36.1	38.0	37.7	37.0	35.6	34.5	35.7	36.5	38.1
Sukhothai	35.8	38.0	35.0	32.6	35.1	38.0	37.4	35.3	37.1	38.0	37.5	34.3	33.9	34.7	35.7	36.2	34.7	36.5	37.0	36.7	36.6	35.5	35.6	38.3	36.5	37.0	35.0	35.7	37.3	37.8	39.0
Sukhothai	35.7	37.5	34.0	32.5	34.2	37.9	33.4	34.9	36.3	37.5	35.9	34.0	33.0	33.4	35.1	35.7	34.5	36.0	36.9	36.4	36.5	34.7	35.2	38.0	35.9	36.1	34.0	35.4	36.0	36.3	38.0
Bhumipol Dam	34.0	36.5	33.8	33.5	36.1	38.0	38.5	34.5	37.5	35.9	37.0	37.0	31.0	31.5	35.5	36.5	36.3	37.9	38.5	37.5	36.5	35.9	35.5	37.5	37.7	36.5	34.5	37.5	36.0	37.8	38.5
Tak	33.9	36.3	35.1	33.2	35.2	36.8	39.6	36.3	37.3	36.1	36.3	35.0	35.3	33.6	37.2	37.7	36.8	36.5	36.9	36.5	36.0	35.4	36.9	38.9	38.3	36.6	35.3	35.7	35.0	35.6	36.9
Mae Sot	32.0	32.5	33.8	34.2	32.2	33.4	35.2	35.0	35.0	33.5	32.8	33.3	30.2	33.0	31.7	35.0	32.5	35.0	35.5	34.4	36.3	36.0	36.3	37.2	37.2	35.2	33.5	35.6	33.0	32.8	35.2
Umphang	30.5	30.5	30.7	30.6	30.5	33.2	31.8	34.2	33.7	33.5	31.1	31.5	31.0	32.3	30.6	31.5	30.6	33.4	33.5	31.8	31.2	32.4	32.8	34.0	33.2	33.0	31.8	31.6	31.6	30.4	31.0
Doi Muser	26.0	27.0	26.9	24.0	25.6	27.9	29.4	28.4	28.0	27.8	27.2	26.4	25.2	25.3	27.6	28.5	27.5	28.1	28.7	28.5	29.3	27.5	28.5	30.0	30.3	28.2	27.4	27.6	27.3	26.1	27.5
Phitsanulok	36.6	36.0	33.3	31.4	33.7	36.0	35.1	35.1	36.0	37.2	35.1	34.0	34.5	34.0	36.3	35.5	34.7	36.3	34.0	34.7	35.0	34.5	35.1	36.6	36.0	36.0	34.6	32.9	34.6	34.7	37.0
Lom sak	35.0	35.2	33.0	30.0	33.6	37.0	35.7	36.0	35.4	35.5	33.0	33.0	34.2	35.2	35.9	34.1	35.0	36.5	34.9	33.4	35.2	35.0	33.6	36.5	36.7	35.2	34.5	34.0	35.4	36.0	37.0
Phetchabun	36.0	36.0	33.6	31.8	34.0	37.7	37.1	36.0	37.1	37.2	35.0	33.0	35.0	35.0	34.2	36.4	35.5	37.0	36.8	34.6	35.5	36.7	36.3	36.3	37.0	37.2	36.1	33.4	35.0	37.2	37.5
Wichian Buri	35.5	35.5	35.8	33.2	35.0	36.1	35.9	35.4	36.8	36.7	33.8	34.4	34.0	33.4	34.7	36.1	34.2	36.4	35.3	34.3	34.2	34.9	35.7	35.1	35.3	35.4	35.7	31.9	34.1	33.8	35.4
Kamphaeng Phe	36.2	36.0	34.0	31.3	34.3	37.0	36.3	35.0	35.3	37.7	35.7	34.8	33.2	32.9	33.8	35.7	33.1	34.9	35.9	36.2	35.5	33.9	35.2	36.4	36.0	35.6	35.0	35.5	35.6	35.2	37.8
As. Phichit	36.0	36.9	33.7	32.1	34.0	37.1	36.5	35.5	36.7	37.1	34.5	33.8	34.5	33.3	34.4	34.8	33.1	34.9	35.9	34.5	33.6	34.0	34.7	36.0	35.6	35.4	35.0	34.6	34.6	34.4	35.8



 Hot weather temperature from 35-39.9 degree celsius
 Hot weather temperature from 40 degree celsius or more

station	Daily minimum temperature (°c) July 2020																														
	1	2	3	4	5	6	7	8	9	10	11	12	13	14	15	16	17	18	19	20	21	22	23	24	25	26	27	28	29	30	31
Mae hong son	26.2	25.5	25.2	25.3	25.0	25.0	25.6	23.1	25.0	25.2	25.4	25.1	24.2	24.3	24.6	25.9	26.1	24.7	25.0	25.3	25.2	24.3	24.5	24.9	23.4	25.4	25.7	24.2	24.5	24.0	25.2
Mae sariang	24.5	24.5	24.3	24.0	23.2	23.5	23.5	24.5	24.5	25.0	23.8	25.2	23.2	24.0	23.0	24.8	24.0	24.5	24.0	24.8	24.0	24.5	23.5	24.5	23.8	23.2	24.0	25.5	24.5	24.5	24.0
Chiang Rai	24.5	25.3	25.4	23.7	24.9	25.0	26.1	24.0	25.1	25.0	25.8	25.6	23.5	23.3	23.7	25.4	25.8	24.9	24.5	24.8	24.5	24.2	24.5	24.6	25.4	26.1	24.5	23.1	25.0	24.8	25.0
As. Chiang Rai	23.6	23.3	23.5	22.5	23.2	23.7	24.3	23.4	23.0	24.0	24.0	23.7	22.1	22.2	21.5	22.5	24.1	23.2	23.2	23.5	23.5	22.0	23.0	23.5	24.4	25.2	23.5	22.5	24.3	23.6	23.7
Phayao	23.8	22.6	25.0	24.7	23.2	24.2	24.5	22.7	25.0	25.3	25.1	23.9	22.2	23.0	23.2	24.0	24.5	24.0	24.2	23.7	24.1	23.2	24.0	24.8	24.9	26.7	25.5	23.6	24.7	24.8	24.3
Chiang Mai	26.2	25.8	25.5	26.2	25.8	25.5	26.2	24.3	24.5	25.8	26.2	26.0	23.7	24.0	24.6	26.0	26.0	25.0	24.7	25.4	23.8	25.0	24.8	25.5	26.8	27.5	26.6	24.0	25.0	25.6	25.7
Ang khang	19.2	17.6	19.0	18.9	18.3	18.5	18.4	18.8	19.0	18.8	18.3	19.2	18.0	17.3	17.5	18.8	18.7	17.8	18.5	18.5	18.9	18.2	18.5	18.7	19.0	19.9	19.6	18.0	18.2	18.5	18.9
Nan	27.0	25.3	26.3	26.0	24.1	25.6	25.6	23.6	25.9	26.5	26.5	26.0	23.0	23.4	23.6	24.9	25.4	25.3	25.5	24.6	24.3	25.2	25.0	24.6	26.0	25.0	25.7	25.6	25.1	24.5	24.7
As. Nan	25.8	24.4	24.0	25.0	24.0	25.0	25.4	24.5	25.4	25.4	25.1	25.3	23.8	22.5	23.5	24.2	25.0	24.7	25.0	24.3	23.8	24.4	24.5	23.5	24.9	24.5	24.8	24.8	24.4	24.5	24.5
Tha wang Pha	27.3	25.0	26.1	26.0	24.7	25.6	24.3	24.5	25.0	26.0	25.9	26.0	24.0	23.2	23.2	24.5	24.8	25.6	25.3	24.4	24.7	25.5	24.8	24.1	25.5	24.5	25.8	24.5	25.0	25.1	24.7
Thung Chang	26.0	23.9	24.5	24.0	23.8	24.0	24.0	24.5	24.0	24.4	24.5	24.5	23.0	22.5	23.5	23.3	24.0	24.6	23.6	23.6	23.5	24.0	23.5	23.7	24.2	24.5	24.4	23.0	23.4	24.0	24.3
Lamphun	26.4	26.5	26.0	26.2	26.9	25.5	26.5	25.1	23.3	25.8	26.4	26.0	23.5	24.4	24.9	25.2	26.0	24.5	24.4	24.2	24.7	25.0	24.5	24.8	25.6	26.9	26.6	23.5	25.1	25.4	25.7
Lampang	26.1	25.6	25.7	25.6	25.0	24.7	27.0	25.0	25.0	26.0	26.6	26.7	24.0	24.4	25.6	25.0	26.0	25.4	25.0	24.5	26.3	24.3	25.4	25.5	26.0	26.6	26.2	24.0	24.5	25.0	25.0
As. Lampang	24.5	24.6	25.0	24.8	24.8	24.0	25.0	24.8	24.5	25.0	24.6	24.5	23.4	23.5	24.5	24.2	24.8	24.0	24.0	23.8	23.5	24.0	24.2	24.5	24.5	25.5	25.0	23.0	24.5	24.0	25.0
Thoen	26.3	25.5	27.0	26.5	25.2	24.7	26.3	25.3	24.8	27.0	25.3	24.3	23.9	23.7	23.7	24.2	25.2	24.5	24.8	23.8	25.1	24.1	24.2	24.9	25.7	25.9	25.5	24.9	24.5	24.3	25.8
Phrae	26.9	24.4	25.4	25.8	25.0	25.4	27.4	24.0	26.2	26.6	25.9	23.5	23.1	24.4	24.4	25.2	24.6	25.3	26.2	26.3	26.7	24.6	25.7	25.2	26.7	25.3	26.4	26.0	24.5	24.5	25.1
Uttaradit	27.7	27.0	28.2	27.0	26.0	25.8	27.9	26.0	26.0	27.5	27.2	24.0	23.8	25.4	26.6	26.5	24.5	25.6	27.1	26.5	28.2	25.8	26.8	26.7	28.1	26.8	27.6	25.1	25.0	26.0	26.9
Sukhothai	26.5	26.3	27.2	25.0	23.3	25.5	26.4	24.7	25.0	26.5	25.5	25.5	22.5	23.8	24.5	24.9	24.3	24.2	26.5	24.9	25.7	23.5	26.0	26.4	25.6	25.2	26.1	25.0	24.0	24.8	25.7
Sukhothai	26.9	27.4	28.0	25.6	24.5	26.4	27.0	25.0	26.5	27.0	26.3	26.5	23.6	23.6	25.4	25.5	25.2	25.0	26.9	26.0	26.0	24.8	26.4	26.6	26.1	25.5	26.5	25.5	24.9	25.2	26.4
Bhumipol Dam	28.0	26.5	26.5	26.0	26.5	27.5	27.0	25.0	27.0	28.2	27.5	27.0	25.1	25.0	25.0	26.0	27.5	26.8	25.5	27.0	27.0	24.7	25.0	25.5	27.0	27.0	26.5	26.0	24.8	26.6	27.5
Tak	27.9	27.9	27.6	25.6	25.6	27.3	27.9	25.4	27.3	27.9	27.9	28.3	25.2	25.1	27.4	27.0	26.6	26.6	27.1	27.8	27.1	24.3	26.5	27.1	25.7	26.3	28.1	27.7	26.1	26.8	27.1
Mae Sot	23.5	23.5	24.2	22.8	22.3	22.5	23.5	23.4	24.0	24.0	24.2	23.2	23.2	22.5	23.0	23.4	23.8	23.0	23.2	23.6	24.2	24.3	23.3	24.6	22.5	23.0	24.3	23.7	23.8	23.2	24.0
Umphang	23.0	22.5	22.7	21.2	21.5	21.5	22.0	21.5	23.9	22.6	22.0	22.0	23.0	22.2	21.8	21.5	22.2	20.5	22.8	21.9	22.0	21.0	21.2	22.0	21.2	22.0	23.0	23.9	21.5	21.7	22.0
Doi Muser	20.7	20.6	20.4	20.0	19.5	19.9	21.0	20.2	21.2	20.6	20.6	20.5	20.4	20.2	20.0	20.1	20.2	20.1	20.3	20.5	21.4	20.1	19.8	21.1	18.9	21.3	21.4	20.8	20.2	20.0	20.2
Phitsanulok	26.0	25.8	26.2	24.5	24.0	24.2	26.6	25.3	26.5	25.7	24.8	26.0	23.8	24.6	25.7	26.2	25.7	25.5	26.5	26.0	26.2	24.5	25.0	26.0	26.0	25.8	26.5	25.2	25.3	24.7	25.7
Lom sak	25.4	25.6	25.5	23.4	23.5	25.0	26.2	24.0	25.8	26.3	23.0	25.4	24.1	24.0	23.4	25.2	24.0	24.5	24.4	25.4	25.0	23.5	25.6	25.5	24.9	25.4	25.8	26.5	24.6	25.0	25.8
Phetchabun	26.4	25.6	25.8	24.5	23.2	25.0	26.6	24.4	26.1	26.9	24.0	26.2	23.7	23.6	23.7	25.4	24.8	25.0	25.4	25.8	25.3	24.3	26.0	25.5	24.8	25.7	26.0	26.6	24.5	25.0	25.5
Wichian Buri	27.4	26.8	25.3	24.3	25.7	26.3	25.6	25.6	26.6	27.0	25.3	27.3	27.3	24.2	25.4	25.8	24.7	25.6	27.2	26.0	25.6	24.3	26.2	27.5	24.6	25.2	26.5	27.4	24.3	24.3	26.7
Kamphaeng Phe	25.7	26.2	26.3	26.2	25.0	25.5	26.7	25.9	26.0	26.6	27.1	26.5	23.6	25.3	25.8	25.0	25.8	25.2	26.5	26.7	26.5	24.2	25.7	26.7	26.3	25.5	26.8	25.1	25.7	25.7	25.4
As. Phichit	26.1	26.0	26.1	24.7	24.1	26.0	26.9	25.4	26.5	26.8	23.4	26.5	25.4	24.4	25.0	25.5	24.6	24.8	27.4	25.4	25.9	24.7	25.7	26.4	25.5	25.5	26.0	25.8	25.4	24.6	25.9

Cool weather temperature from 8-15.9 degree celsius

Cold weather temperature from 7.9 degree Celsius or less

station	Daily rainfall (mm.) July 2020																														
	1	2	3	4	5	6	7	8	9	10	11	12	13	14	15	16	17	18	19	20	21	22	23	24	25	26	27	28	29	30	31
Mae hong son	T	0.4	0.0	0.2	0.0	0.0	21.7	0.4	1.4	1.2	0.8	35.7	4.2	1.8	0.0	0.0	1.8	2.5	0.0	3.2	3.9	0.0	0.0	1.3	T	0.0	39.3	8.5	13.3	0.0	0.0
Mae sariang	8.4	8.5	2.9	3.8	0.3	0.0	2.4	0.0	2.5	2.5	0.4	7.2	0.8	0.0	0.0	0.0	9.5	0.0	1.8	0.6	5.1	0.5	0.0	0.0	11.2	7.8	0.0	24.9	3.0	8.7	0.5
Chiang Rai	2.9	43.7	35.4	12.1	4.1	0.0	20.9	0.1	0.0	0.5	0.0	8.7	8.3	1.4	0.0	0.0	0.0	1.0	0.7	14.3	3.8	0.0	0.0	0.0	0.0	0.0	9.5	0.1	0.0	0.0	6.6
As. Chiang Rai	0.5	21.1	65.1	15.0	1.4	0.0	1.6	0.0	0.0	0.6	T	28.4	12.6	18.6	0.0	0.0	0.0	4.0	0.0	1.0	2.2	0.0	0.0	0.0	0.0	0.0	27.7	0.0	0.0	20.2	0.4
Phayao	0.0	0.0	0.0	0.0	0.0	0.0	14.3	0.0	0.0	0.0	0.0	17.5	3.1	0.5	0.0	0.0	0.0	0.0	5.2	0.0	0.3	1.1	0.0	0.0	0.0	0.0	7.3	0.6	2.4	0.0	0.5
Chiang Mai	11.1	0.0	T	T	0.0	0.0	10.0	13.9	9.4	0.0	0.0	23.2	10.3	0.0	0.0	2.5	27.0	0.0	T	9.0	0.0	0.0	0.6	0.0	0.0	0.0	4.1	14.6	T	2.1	0.0
Ang khang	28.9	0.0	1.0	0.0	0.8	0.0	52.2	0.0	0.0	0.0	0.0	11.8	30.4	17.4	22.6	2.0	22.2	3.0	0.0	16.6	4.4	18.2	8.4	2.2	0.0	6.0	20.9	17.2	0.0	0.0	0.0
Nan	19.5	0.0	0.0	13.0	T	0.3	32.6	0.0	0.0	0.0	0.0	18.2	13.1	12.6	0.0	0.2	0.0	0.0	0.0	12.5	6.1	0.0	0.0	0.0	9.8	0.0	0.0	0.0	24.2	0.0	2.4
As. Nan	10.8	0.0	0.0	3.0	0.0	2.7	27.0	0.0	0.0	0.0	0.0	17.2	4.2	4.5	0.0	0.0	0.0	0.0	0.0	3.6	1.7	0.0	0.0	0.0	0.0	0.0	0.0	0.0	0.5	0.0	10.2
Tha wang Pha	26.8	0.0	0.0	2.4	0.2	13.7	18.3	0.0	0.0	0.0	0.0	24.7	16.7	4.8	0.0	0.0	0.0	0.0	16.4	2.3	1.1	0.0	0.0	0.0	7.0	0.0	0.0	T	0.0	0.0	4.6
Thung Chang	12.6	0.0	0.4	3.2	0.5	5.5	0.5	0.5	0.0	2.2	0.7	25.8	11.0	0.0	0.0	12.8	0.0	0.0	14.6	3.8	8.0	9.5	0.0	0.0	0.0	0.0	0.0	3.3	T	0.0	4.6
Lamphun	0.0	0.0	0.5	0.6	0.0	0.0	4.7	16.2	0.0	0.0	0.0	32.8	5.6	0.4	0.0	0.0	22.6	0.0	5.4	0.0	0.4	0.4	2.3	0.4	0.0	0.0	0.5	36.2	0.0	0.0	0.0
Lampang	3.6	0.0	0.0	10.0	0.0	0.0	5.8	0.0	0.0	0.0	0.0	18.5	2.6	4.2	0.0	0.0	0.0	0.0	0.0	0.0	0.0	0.5	0.0	0.0	0.0	0.0	0.6	1.5	0.0	12.1	0.0
As. Lampang	T	0.0	2.0	0.0	2.8	1.8	15.8	0.0	0.0	0.0	0.0	38.0	6.2	0.0	0.0	0.0	7.0	0.0	8.8	0.0	1.4	0.4	0.0	0.0	0.0	0.0	41.5	23.0	4.6	0.0	0.0
Thoen	0.0	0.0	0.0	0.0	0.0	0.0	0.5	0.0	0.0	31.0	11.1	6.9	5.0	17.2	0.0	1.4	0.6	0.0	0.8	0.1	1.8	7.4	0.0	0.2	0.0	0.0	T	2.2	13.9	0.0	1.3
Phrae	78.4	0.0	0.0	0.8	0.0	0.0	49.3	0.0	0.0	0.0	2.5	64.4	2.9	1.0	0.0	3.4	0.0	0.0	0.0	0.0	T	0.0	0.0	0.0	0.0	0.0	0.0	14.2	10.0	0.0	0.0
Uttaradit	0.3	0.0	0.0	0.0	15.1	0.0	1.0	20.8	0.0	0.0	40.7	24.1	1.0	0.0	0.0	26.1	0.0	0.0	2.6	0.0	0.0	0.0	0.0	0.0	0.0	0.0	11.3	6.6	0.5	0.0	0.0
Sukhothai	0.0	0.0	0.0	1.0	0.3	0.0	2.0	1.7	0.0	0.0	0.0	13.1	0.8	0.0	0.0	9.7	2.3	0.0	0.0	0.0	3.4	0.0	0.0	0.0	0.0	0.0	0.0	2.2	0.0	0.0	0.0
Sukhothai	0.0	0.0	0.0	3.2	0.0	0.0	3.0	1.0	0.0	0.0	0.0	14.0	2.4	0.0	0.0	2.0	0.0	0.0	0.0	0.0	2.5	0.0	0.0	0.0	0.0	0.0	0.0	7.4	0.0	0.0	0.0
Bhumipol Dam	0.0	0.0	0.0	0.0	0.0	0.0	10.0	0.0	0.0	0.0	0.0	2.3	1.4	0.6	0.0	0.0	0.0	0.0	0.0	0.0	3.7	0.0	0.6	0.0	0.0	0.0	0.0	10.5	0.0	0.0	0.0
Tak	0.0	0.0	12.6	0.2	0.0	0.0	3.2	1.5	0.0	0.0	0.0	2.0	0.2	0.0	2.0	0.0	16.6	0.0	0.0	0.0	8.2	0.0	0.0	0.0	0.0	0.0	1.2	7.0	0.0	0.0	0.0
Mae Sot	0.1	1.0	10.4	0.9	0.8	0.2	3.8	0.5	0.0	0.1	4.0	3.5	6.0	2.0	2.3	0.0	3.6	0.0	0.0	0.0	0.5	0.0	0.0	12.5	13.4	0.2	0.0	0.0	0.0	0.0	0.9
Umphang	0.5	3.8	4.0	7.0	0.0	10.0	1.8	0.0	0.2	0.0	1.5	3.5	2.5	4.2	0.0	3.6	6.9	0.0	1.8	0.0	18.9	0.0	0.8	14.0	0.0	2.8	0.0	10.0	5.1	0.5	2.2
Doi Muser	0.4	0.5	5.6	8.1	0.3	0.0	15.9	T	0.0	0.1	T	3.5	1.2	7.9	0.1	0.8	5.2	0.0	0.0	0.0	6.0	0.0	1.6	24.5	T	0.2	0.0	0.4	0.4	0.5	0.3
Phitsanulok	0.0	0.0	0.2	25.7	0.0	0.0	2.8	0.0	0.0	0.4	0.0	13.8	4.2	0.0	0.0	2.2	0.0	0.4	8.8	0.0	15.4	0.0	0.0	0.0	0.6	0.0	8.2	5.8	14.2	0.0	0.0
Lom sak	0.0	0.0	15.0	4.6	0.0	0.0	4.5	0.0	7.7	15.5	0.0	0.4	1.6	16.2	0.0	6.1	0.0	2.1	14.1	0.0	1.6	0.0	0.0	0.0	26.6	0.0	0.0	0.0	0.0	0.0	6.8
Phetchabun	0.0	0.0	0.3	12.8	0.0	0.0	8.5	0.0	0.0	1.4	0.0	27.5	26.7	0.2	0.0	0.0	0.0	0.0	0.0	0.0	0.0	0.0	0.0	0.0	0.0	0.0	0.0	1.2	0.0	0.0	0.0
Wichian Buri	0.0	8.1	2.0	15.4	0.0	0.0	0.4	1.7	0.0	0.0	0.0	0.0	15.9	0.0	0.0	T	0.0	0.0	40.5	10.1	0.2	0.0	0.0	2.6	7.7	0.0	0.0	10.3	9.0	0.0	0.4
Kamphaeng Phe	0.0	0.0	0.0	22.7	0.0	2.1	2.7	0.2	0.0	0.0	0.0	38.9	5.8	0.0	0.0	0.0	4.3	0.0	0.0	0.0	2.7	0.0	0.0	0.0	T	0.0	6.3	T	7.7	0.0	0.0
As. Phichit	0.0	T	2.2	2.0	0.0	0.0	0.9	0.0	0.0	50.4	0.0	0.0	28.5	0.0	0.0	42.6	0.0	0.0	0.0	0.0	0.0	0.0	0.0	0.2	0.0	0.0	0.0	0.0	21.6	0.0	0.0

 Rain fall from 35.1-90 mm .
 Heavy rainfall from 90.1 mm. or more